

SITE EXTENT (AS PER PATTA)

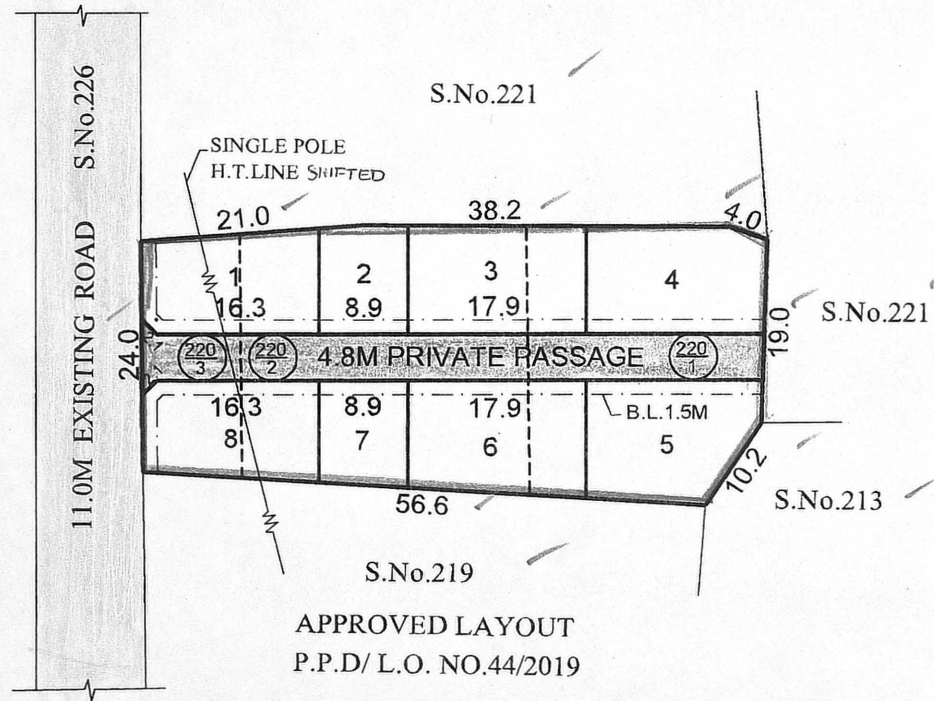
: 1700 SQ.M ✓

PRIVATE PASSAGE AREA

: 302 SQ.M ✓

NO.OF.PLOTS

: 8 Nos. ✓






**CONDITION :**

**DR RULE NO : 29 (11)** ✓

THE COST OF LAYING IMPROVEMENTS TO THE SYSTEMS IN RESPECT OF ROAD, WATER SUPPLY, SEWERAGE, DRAINAGE OR ELECTRIC POWER SUPPLY THAT MAY BE REQUIRED AS ASSESSED BY THE COMPETENT AUTHORITY SHALL BE BORNE BY THE APPLICANT.

**LEGEND :**

-  SITE BOUNDARY ✓
-  PASSAGE ✓
-  EXISTING ROAD ✓

**CONDITION:-**  
 THE SUB-DIVISION APPROVAL IS VALID SUBJECT TO OBTAINING SANCTION FROM THE LOCAL BODY CONCERNED

P.P.D NO 61  
 L.O 2019

**APPROVED**

VIDE LETTER NO : L1 / 6521 / 2019

DATED : / 05 / 2019

*[Signature]*  
 24/5/19  
 FOR SENIOR PLANNER (MSB)  
 CHENNAI METROPOLITAN  
 DEVELOPMENT AUTHORITY

4/5

*[Signature]*  
 24/5/19  
 PREPARED BY

*[Signature]*  
 24/5/19  
 P.A.II

*[Signature]*  
 24/5/19  
 A.P

**KUNDRATHUR PANCHAYAT UNION**

**SUB-DIVISION OF HOUSE SITES IN S.No.220/1, 2 AND S.No. 220/3 OF RENDAMKATTALAI VILLAGE.**

SCALE-1:800 (ALL MEASUREMENTS ARE IN METRE)

